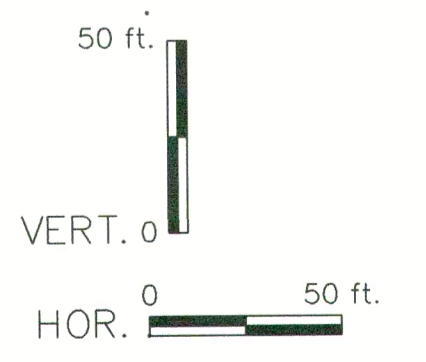
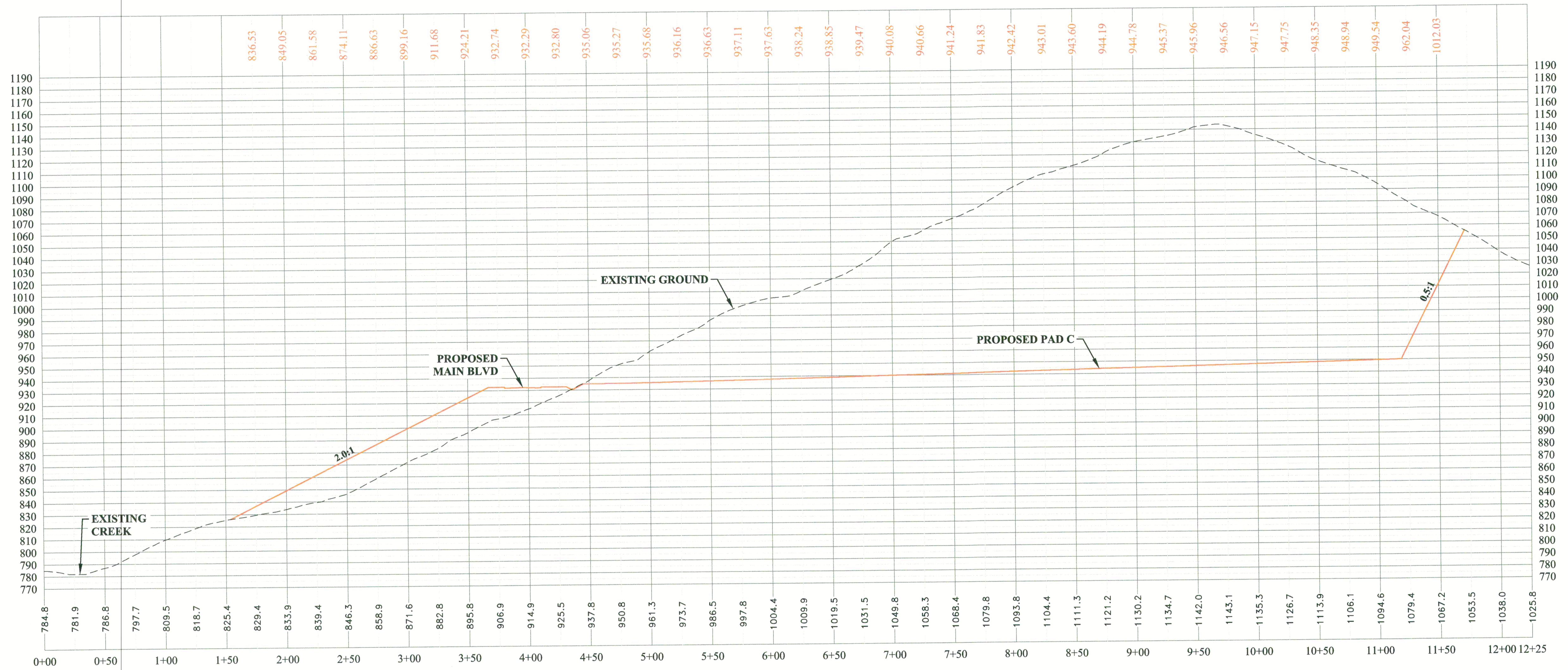


PLOT DATE/TIME: 8/23/2017 4:13 PM

LAYOUT TAB: SECTION B
 CAD FILE: R:\Common\Austin\Wheeling Development\Wheeling Development Taking Triangle-AT.dwg


SECTION B PROFILE



THE INFORMATION CONTAINED HEREIN IS THE SOLE PROPERTY OF THE THRASHER GROUP, INC. REPRODUCTION OF THESE DOCUMENTS IN WHOLE OR IN PART, FOR ANY REASON WITHOUT PRIOR WRITTEN PERMISSION, IS STRICTLY PROHIBITED. COPYRIGHT © 2017 THE THRASHER GROUP, INC.

| NO. | BY | DATE | DESCRIPTION |
|-----|----|------|-------------|
| | | | |
| | | | |
| | | | |

SCALE: AS SHOWN
 DRAWN: DATE: _____
 CHECKED: DATE: _____
 APPROVED: DATE: _____
 SURVEY DATE: _____
 SURVEY BY: _____
 FIELD BOOK No.: _____



PHASE No. _____
 CONTRACT No. _____
 PROJECT No. _____
1-01-030-0000

**GC & P DEVELOPMENT
 COUNTY ROUTE 88
 WHEELING, OHIO COUNTY, WV
 SECTION B**

SHEET No. **3** **298**